








# Which EPIRB / PLB is Right for You?

	Model Product #	Frequency in MHz	GPS?	Registered	Deployment / Activation	Location Accuracy	How long until SAR knows about me?	Size (in.) Weight	Operating Life / Typical Life	Stowage	Environment	Strobe Light
	iPro GlobalFix™ 406 Category I # 2846	406 / 121.5	Yes Integral & NMEA 0183 Interface	To Vessel	Auto (HRU) / Manual & Water Floats upright	.05 nm (110 yards)	2-15 minutes	15.3 x 4.2 x 3.58 1.32 lbs	48 hours @ -4°F (-20°C)	Mount in convenient location	Navigable waterway	Yes New LED
	iPro GlobalFix™ 406 Category II # 2848	406 / 121.5	Yes Integral & NMEA 0183 Interface	To Vessel	Manual / Manual & Water Floats upright	.05 nm (110 yards)	2-15 minutes	15.3 x 4.2 x 3.58 1.31 lbs	48 hours @ -4°F (-20°C)	Mount in convenient location	Navigable waterway	Yes New LED
	Satellite <sub>2</sub> 406™ Category I # 2774NH	406 / 121.5	No	To Vessel	Auto (HRU) / Manual & Water Floats upright	2.3 nm	1 hour	14.5 x 4.25 x 3.62 1.9 lbs	48 hours @ -4°F (-20°C)	Mount in convenient location	Navigable waterway	Yes
	Satellite <sub>2</sub> 406™ Category II # 2775.5NH	406 / 121.5	No	To Vessel	Manual / Manual & Water Floats upright	2.3 nm	1 hour	14.5 x 4.25 x 3.62 1.9 lbs	48 hours @ -4°F (-20°C)	Mount in convenient location	Navigable waterway	Yes
	AquaFix™ 406 GPS I/O P-EPIRB # 2797.4NH	406 / 121.5	Integral GPS and NMEA 0183 Interface / Yes	To Individual	Manual P-EPIRB Floats	.05 nm (110 yards)	2-15 minutes	1.74 x 5.71 x 3.03 12 ounces	Over 24 hours @ -4°F (-20°C)	Easily carried in a pack or on a lifejacket; small enough to wear on deck.	Land, sea, air	No
	ResQFix™ 406 GPS P-EPIRB # 2897	406 / 121.5	Yes	To Individual	Manual P-EPIRB Waterproof Flotation pouch attached for easy retrieval	.05 nm (110 yards)	2-15 minutes	1.4 x 5.85 x 2.21 10 ounces	Over 24 hours @ -4°F (-20°C)	Easily clips onto life jacket, belt, backpack, etc.	Land, sea, air	No